

L I C E N C E

Lands Office Ref.

07/4923

Crown Lands Act 1989 - Section 34

Licence Number

LI 402580

MINISTER

The Minister for Lands, being the Minister administering the Crown Lands Act 1989, (hereinafter referred to as the Minister)

grants to

**LICENSEE
name & address**


ROAD TRAFFIC AUTHORITY
Lot 57
Dallinger Rd
LAVINGTON NSW 2641
(hereinafter referred to as the Holder)

a Licence pursuant to the provisions of Section 34 of the Crown Lands Act 1989 in respect of the land described hereunder in Parts 1 and 2 and subject to the terms and conditions contained in the following pages and Schedule 1, and in any additional Schedules or documents referred to in Schedule 1.

EXECUTION

Dated this 23rd. day of January 2008

THE MINISTER




as delegate of the Minister

GRANT MARSDEN
TEAM LEADER
~~LAND ADMIN. - WAGGA WAGGA~~
name and position

THE HOLDER

In consideration of the grant of this Licence, the Company agrees to be bound by the terms, conditions and provisions of the Licence.

The Common Seal of was affixed in accordance with its articles of association in the presence of (See note below):

 signature	for RTA	 signature
<u>Senior Project Manager</u> position		<u>Noted. By</u> position
<u>23/1/08</u> Date		<u>with 283</u> <u>23.01.08</u> Date

(Note: To be ruled through if executing this licence without seal - Corporations Law s. 127)

DESCRIPTION OF LANDS

PART 1

Local Govt. Area	GREATER HUME		
County	GOULBURN		
Parish	CUMBOROONA		
Locality	BOWNA		
Status:	Lot	Section	DP
Crown land being part	2		753335

PART 2

Plan/diagram: Schedule 3	Area: 4200m2
--------------------------	--------------

TEXT DESCRIPTION: Pump within Lot 2 DP 753335, and pipeline through Lot 2 DP 753335 and crown road, TS&CR R65563 Gazetted 25 Oct 1935, TSR 55877 Gazetted 08 Dec 1922, TS&CR R54276 Gazetted 19 Nov 1920, and reserve 90806 for Public Recreation Gazetted 24 Jun 1977 Management: Hume Shire Council Crown Reserves Reserve Trust (11 Nov 1994) as shown on Schedule 3.

Note - a Table of Contents appears at the end of this Licence (6.001)

***** End of Description of Land (Crown Land) *****